


AT A GLANCE







Feasibility Study Design & Top/ Detailed Supervision of Roads

Roads upto 25 Km Long	=	42	Nos
Roads from 25 Km to 50 Km Long	=	13	Nos
Roads from 50 Km to 75 KM Long	=	3	Nos
Roads from 75Km to 100 Km Long	=	3	Nos
Over 100 Km Long	=	2	Nos
TOTAL No of Roads Designed/ Supervised	=	<u>63</u>	Nos
Total Length of Roads Designed/ Supervised	=	1802	Km
Total Consultancy Cost	= Rs.	1066.53	Million
Total Construction Cost	= Rs.	10923.9	Million / Rs. 11.0 Billion


SUMMARY OF THE ROAD PROJECTS

Sr No.	Names of Road Projects	Length (Km)	Consultancy Fee (Rs)	Construction Cost (Rs)	Pictures
1	Construction of Road from Mayar to Asmar, Distt: Dir Lower	38.25 Km	57.5	574.5	
2	Construction of Mingora By Pass Road, Distt: Swat	22.5 Km	13.5	270.0	
3	Dualization of Naguman Charsadda Road, Distt: Charsadda	24 Km	21.0	453.0	
4	Construction of Khazana By Pass Road, Distt: Lower Dir	2.55 Km	3.03	30.6	
5	Blacktopping of Baghderi To Madian Swat, Distt: Swat	18.45 Km	0.80	221.4	
6	Road from Amberi Killi to Punjab Border Via Takht-e- Nasratti	52.5 Km	31.5	630.0	
7	Widening of Ghazi Seri Kot Road, Distt: Haripur	23.85 Km	39.4	394.1	
8	Improvement & Black Topping of Jandola WANA Road. SWA	28.95 Km	21.8	433.5	
9	Dualization of Road From Khalifa Gul Nawaz Hospital Bannu to Domail.	7.5 Km	25.1	516.3	
10	Dualization of Bannu Gandhi Khan khel Road from Taji Killi to Sarai Naurang	18 Km	11.9	216.0	
11	Construction of Topi ByPass Road, Distt: Swabi	10.5 Km	0.38	157.5	
12	Improvement of Trunk road from Kandahar to Heart, Afganistan	195 Km	64.2	-	
13	Patiak-Kalkot-Thall Badgoi Road Project, Distt Dir	22.05 Km	26.5	265.2	
14	Hangu Samana Roads to Balyamina & Farashkhel (Rural Road)	22.5 Km	4.50	40.80	
15	Bilitang Karmatu road to Mandawa, Distt Karak	15 Km	2.18	180.0	
16	Takhti Nasriti to Nasriti, Distt: Karak	22.5 Km	3.53	30.00	
17	Bahadur Khel to Dargai via Shahidan, (Rural road)	15 Km	6.23	56.70	
18	Bannu Kohat road to Mandawa, Distt: Karak	9 Km	2.63	19.50	
19	Takhti Nasriti to Shawa Nasriti, (Rural road)	15 Km	3.68	30.00	
20	Sarai Gadai Chamba Pind via Laddah & Link to Jabarrah , Distt: Karak	51 Km	3.98	31.80	
21	Pharalla to Chapri via Northopa and Pharai. (Rural road)	19.5 Km	4.58	36.00	
22	Kohala and link to Aliabad , (Rural Road)	28.5 Km	7.41	78.00	
23	Banda Ali Khan to Mochi via Paswal Main,(Rural road)	18 Km	8.25	88.65	
24	Sherawal to Darra Mohat , (Rural Road), Distt: Bannu	16.5 Km	38.3	34.80	
25	Nathia Gali to Namli Maira, (Rural road)	44.85 Km	29.3	230.2	
26	Link Road Bannu Township to Indus Highway, Distt: Bannu	40.5 Km	48.3	482.3	
27	Chungi Chowk to Bannu Township, Distt: Bannu	13.5 Km	29.3	322.5	
28	Bannu Setti Killi, Distt: Bannu	28.5 Km	34.2	342.0	

SUMMARY OF THE ROAD PROJECTS

Sr No.	Names of Road Projects	Length (Km)	Consultancy Fee (Rs)	Construction Cost (Rs)	Pictures
29	Road from Shahgrah to Kharian, Distt: Haripur	12 Km	18.0	180.0	
30	Road from Sabra to Kanthiey, Distt: Hari Pur	15 Km	15.0	162.0	
31	Extention of Road from Mang Kian to Shangla via Chajjan, Distt: Haripur	77 Km	40.0	445.6	
32	Road from Baghzai Camp to Pak Afghan Border, Kurram Agency	11.25 Km	11.8	123.8	
33	Baghzai Refugee Camp Road, Kurram Agency	6.75 Km	10.4	112.5	
34	Internal Road in Baghzai Camp , Kurram Agency	10.13 Km	7.83	117.8	
35	Intenal Road in Bassu Refugee Camp, Kurram Agency	8.25 Km	6.23	67.5	
36	Internal Road in Baghzai Camp , Kurram Agency	10.5 Km	7.73	90.75	
37	Community/ Access road to Bagzai Refugee Camp, Kurram Agency	15 Km	2.79	45.27	
38	Access road from Levy Check Post to Bagzai River Bed, Kurram Agency	9 Km	3.68	52.50	
39	Access road from the Camp, and other Camp roads, Kurram Agency	37.5 Km	36.5	412.5	
40	Road from Tormandi to Spinkai Raghzai via Chagmalai (Phase-II) SWA	15 Km	10.4	120.0	
41	Construction of Ghundakai Soorona Road (SWA)	15 Km	11.8	225.0	
42	Road from Masap Mela Meshta Dara Malik Shahe Area (Phase-II) SWA	28.5 Km	28.4	570.0	
43	Balance Length of Badar Mantoi Shakkai (SWA)	15 Km	18.2	360.0	
44	Road from Masap Mela Meshta Dara Malik Shahe Area (Phase-II) SWA	7.5 Km	5.27	126.0	
45	Azam Warsak Kazha Punga Road (SWA)	76 Km	38.0	444.5	
46	Bazai Tangi Budin Zai Road with link road to Zaman Kot, SWA	11.25 Km	9.38	225.0	
47	Lada Patwala Road (SWA)	22.5 Km	8.63	247.5	
48	Lada Patwala Road to Tangi Budin Zai Road, SWA	15 Km	2.78	345.0	
49	Bazai Tangi Budin Zai Larima Road (SWA)	7.5 Km	5.48	126.0	
50	Balance length of Bazai Tangi Budin Zai Larima Road (SWA)	6.72 Km	2.10	127.5	
51	Road from Bahlola to Darra, U/C Bahlola, Distt: Charsadda	4 Km	1.60	32.00	
52	Improvement & Rehabilitation of Kandahar Kabul Highway, Afganistan	50 Km	6.00	-	
53	Sararogha - Shawal road, SWA	60 Km	4.20	-	
54	Roads in Ghazi Aman Ullah, New City Afghanistan	180 Km	200	-	
55	Peshawar - Torkham Expressway through Shalman & Malogori Plans	76 Km	1.20	-	
56	Peshawar Northern By Pass road	30 Km	0.55	-	

SUMMARY OF THE ROAD PROJECTS

Sr No.	Names of Road Projects	Length (Km)	Consultancy Fee (Rs)	Construction Cost (Rs)	Pictures
57	Feasibility Study & Deisgn of Alternate Route from Malakand District To Down District	50 Km	5.15	-	
58	Feasibility Study & Deisgn of Mardan Western Bypass Road Starting From Mansab Abad Meeting Charsadda Mardan Road and ends at jandi on N-45	30 Km	0.84	-	
59	Improvement & rehabilitation of Chapper Darband road (30 Km) Phase - 1	30 Km	1.50	-	
60	Construction of remaning portion of Khair abad Nizam Pur road (9 Km)	9 Km	0.495	-	
61	Feasibility Study & Deisgn of Shiringal road from Angori to Sarak on central Kurram ADP No. 563 (2008-09)	7 Km	0.63	-	
62	Feasibility Study & Deisgn of Shiringal road from Sultani Bridge to Masood Nika Ziarat (Phase - III) ADP No. 564 (2008-09)	7 Km	0.63	-	
63	Feasibility Study & Deisgn of road from Kurram Border to Spairkot via Ali sherzai Zara mela ADP No.566 (2008-09)	13 Km	0.63	-	